

ROUNDHOUSE POINT

Current: 4 campsites & 1 picnic table & fire ring in ramp area

Changes for 2015:




1. Picnic table & fire ring in ramp area moved to camping area
2. 8 additional campsites to be added to area marked in green
3. A total of 13 campsites when completed



FLAT LAKE

Current: 4 campsites

Changes for 2015

1. Group fire ring added to end of road 
2. 3 additional campsites added in green marked area 
3. Expansion of the parking area for ramp marked in blue 



DUCK CREEK

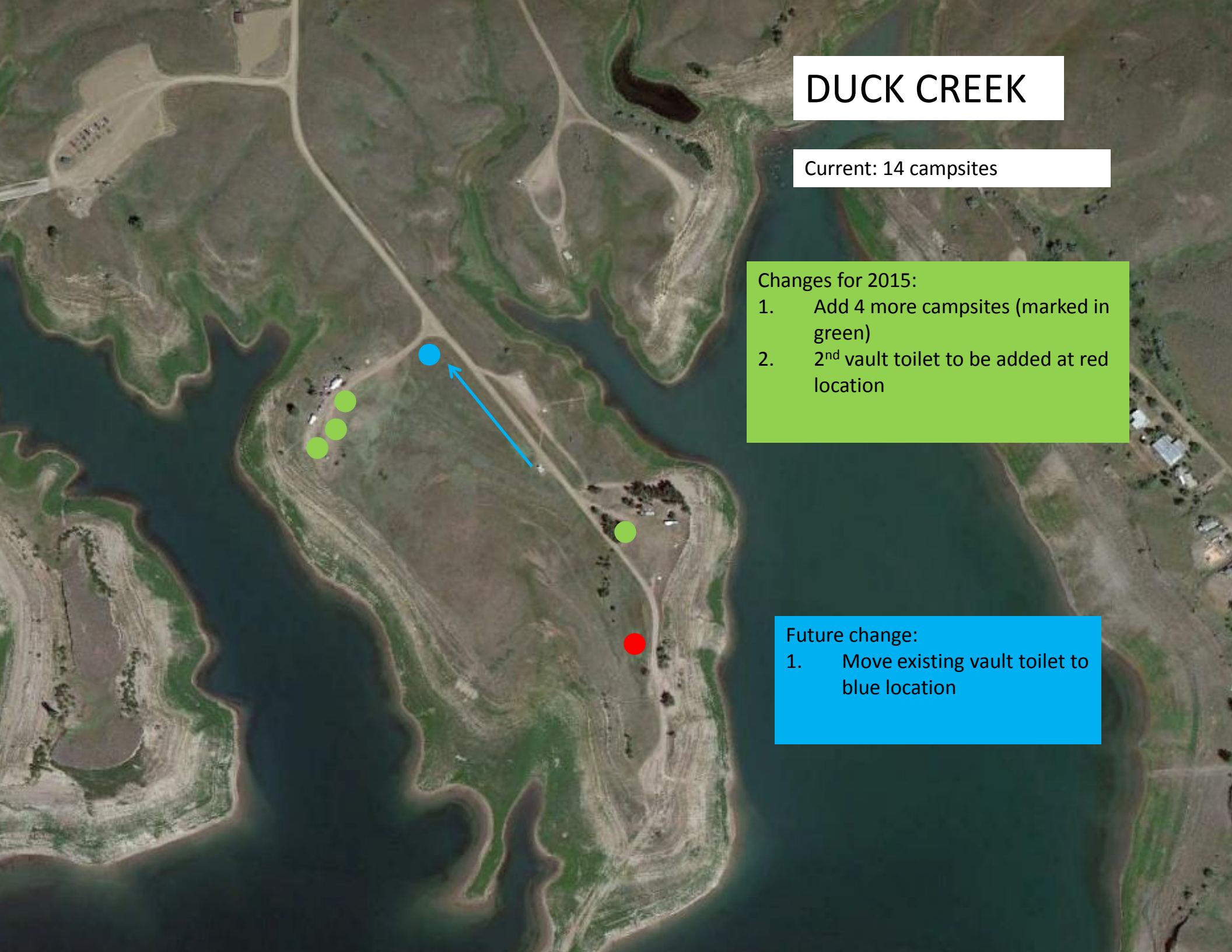
Current: 14 campsites

Changes for 2015:

1. Add 4 more campsites (marked in green)
2. 2nd vault toilet to be added at red location

Future change:

1. Move existing vault toilet to blue location



An aerial photograph of a recreation area. A large, winding lake is the central feature. To the left, there are paved roads and parking lots with several vehicles. A small, dark structure, likely a picnic shelter, is circled in green in the upper-middle part of the image. The surrounding terrain is a mix of green grass and brown, sandy soil.

WEST END RECREATION AREA

Current: 3 campsites & 2 day use picnic shelter houses

Changes for 2015:

1. Convert shelter #2 to group camping area.
Probable maximum of 5 campers due to limited space.
Reservations made through reservation service
2. Adding grill inside the shelter

WEST END RECREATION AREA

Current:

- 1 day use only picnic shelter building with 3 picnic tables and fire rings
- 1 open shelter with 3 campsites
- 2 small shelters & 4 campsites

Changes for 2015:

1. Convert shelter building #3 to group camping area. Reservations made through reservation service
2. Placement of five additional picnic tables and fire rings and a group fire ring in area.

Changes for 2015:

3. Additional campsite at open shelter area
4. Add three new campsites along road to point.

Changes for 2015:

5. Pull posts at end of point to allow camper access to area.

